



Centralized Monitoring System for Street Light Fault Detection and Location Tracking

G.Chinmai¹,K.Bala Sri ViswaChaitanya²,U.Indra Reddy³,

V. Leela Satyanarayana,*M Tech, (Ph.D)*⁴.

^{1,2,3}Students,and⁴Faculty

Dept. of Electronics & Communication Engineering

PSCMR College of Engineering and Technology

Vijayawada, India.

gudivadachinmai@gmail.com

428chaitanyakatepalli@gmail.com

indrareddy2003@gmail.com

Abstract: Street lights are essential for public safety, but their maintenance often lacks efficiency. This project introduces a Centralized Monitoring System for Street Light Fault Detection and Location Tracking. It aims to address maintenance challenges by enabling rapid detection of faulty lights and efficient location tracking. By facilitating quick responses from maintenance personnel, the system ensures timely repairs, contributing to safer streets and reduced downtime. Moreover, its cost-effectiveness compared to traditional government-funded approaches makes it a practical solution for municipalities and communities. This innovative system leverages advanced technology to revolutionize street light management, providing real-time insights into lighting infrastructure health and performance. By optimizing maintenance processes and improving resource allocation, it enhances overall urban infrastructure resilience and fosters safer, more sustainable communities.

Keywords: Street lights, Fault detection, Location tracking, Centralized monitoring system, public safety, Urban infrastructure, Real-time monitoring, Cost-effectiveness, Sustainable communities.

1. INTRODUCTION:

Street lighting plays a crucial role in urban environments, providing illumination for roadways, sidewalks, and public spaces, thereby enhancing safety and security for pedestrians and motorists alike. However, the effective management and maintenance of street lighting infrastructure pose significant challenges for municipalities and local authorities. Traditional approaches to maintenance often rely on reactive measures, leading to prolonged periods of downtime when faults occur, impacting public safety and incurring unnecessary costs. To address these challenges, this paper proposes the implementation of a Centralized Monitoring System for Street Light Fault Detection and Location Tracking. This innovative system leverages advanced technologies to revolutionize the management of street lighting infrastructure, offering real-time monitoring capabilities and rapid fault detection mechanisms. By centralizing monitoring and control functions, municipalities can gain comprehensive insights into the health and performance of their street light networks, enabling proactive maintenance and timely interventions. The key objective of this system is to streamline maintenance processes and minimize downtime by facilitating swift fault detection and location tracking. Through the integration of sensor technologies, data analytics, and centralized management platforms, maintenance personnel can efficiently identify and address issues as they arise, ensuring continuous operation of street lighting systems and enhancing public safety. Furthermore, the implementation of this centralized monitoring system offers several additional benefits beyond improved maintenance efficiency. By optimizing resource allocation and reducing operational costs, municipalities can achieve significant savings in maintenance expenditures. Additionally, the system's ability to provide real-time data insights enables data-driven decision-making, allowing for



more informed planning and investment in street lighting infrastructure up grades and expansions. In summary, the Centralized Monitoring System for Street Light Fault Detection and Location Tracking represents a solution for urban lighting management. By harnessing the power of technology to proactively address maintenance challenges, municipalities can create safer, more resilient communities while simultaneously optimizing operational efficiency and reducing costs.

2. STREETLIGHT FAULTDETECTION AND LOCATION TRACKING:

Our paper, "**Centralized Monitoring System for Street Light Fault Detection and Location Tracking**" mainly focuses on time-saving. In previous methodologies for street light fault detection, manual inspection methods have been the primary approach, involving physical inspection of each light fixture. However, these manual methods are inherently inefficient, labor intensive, and prone to human error. Linemen tasked with conducting these inspections face challenges such as navigating complex urban environments, identifying faults accurately, and recording data effectively. Moreover, manual inspections are often reactive rather than proactive, meaning faults may go undetected until they cause noticeable issues, leading to increased downtime and potential safety hazards. Automated systems have been introduced as an alternative to manual inspections, leveraging sensor networks and IoT technology for continuous monitoring of street lights. While automated systems offer the potential for real-time fault detection and improved efficiency, they have faced their own set of challenges. Many existing automated systems rely on complex and costly equipment, making them impractical for widespread deployment. Additionally, these systems may require specialized expertise for installation and maintenance, further limiting their accessibility and usability for linemen. Furthermore, previous methodologies for fault detection have often neglected the specific needs and constraints of linemen, resulting in solutions that are difficult to implement and maintain in real-world scenarios.

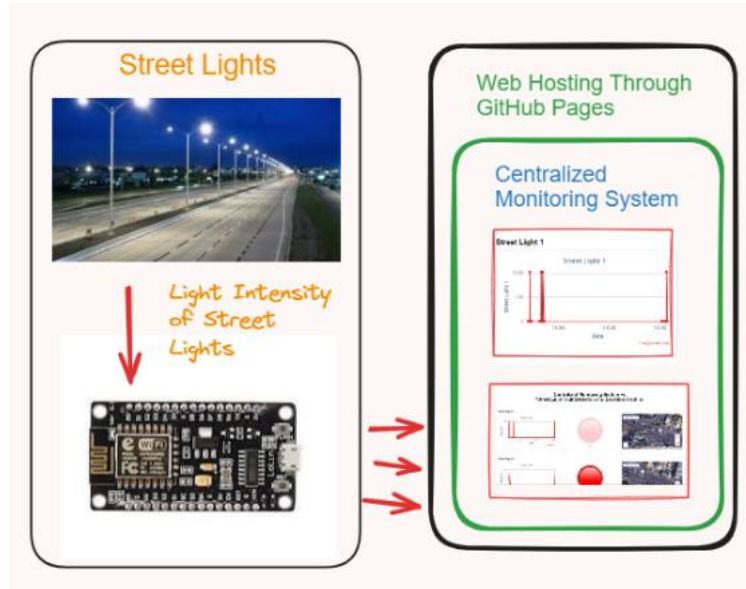
The heavy equipment requirements and complex technical interfaces of some automated systems may not be suitable for linemen, who require user-friendly tools that integrate seamlessly into their workflow. Overall, previous methodologies for street light fault detection have fallen short in providing practical and effective solutions for linemen. There is a pressing need for more lightweight, cost-effective, and lineman-friendly approaches that prioritize simplicity, accessibility, and compatibility with existing workflows. By addressing these challenges, future research can contribute to the development of street light monitoring systems that enhance the reliability and efficiency of urban infrastructure management while empowering linemen with the tools they need to perform their jobs effectively.

3. ARCHITECTURE:

The system architecture for the centralized monitoring system for street light fault detection and location tracking comprises several interconnected components that work together to achieve the system's objectives. At its core, the architecture incorporates both hardware and software elements to enable real-time monitoring, fault detection, and location tracking of street lights.



Fig.1. Architecture diagram for certificate automation



4. FLOWCHART:

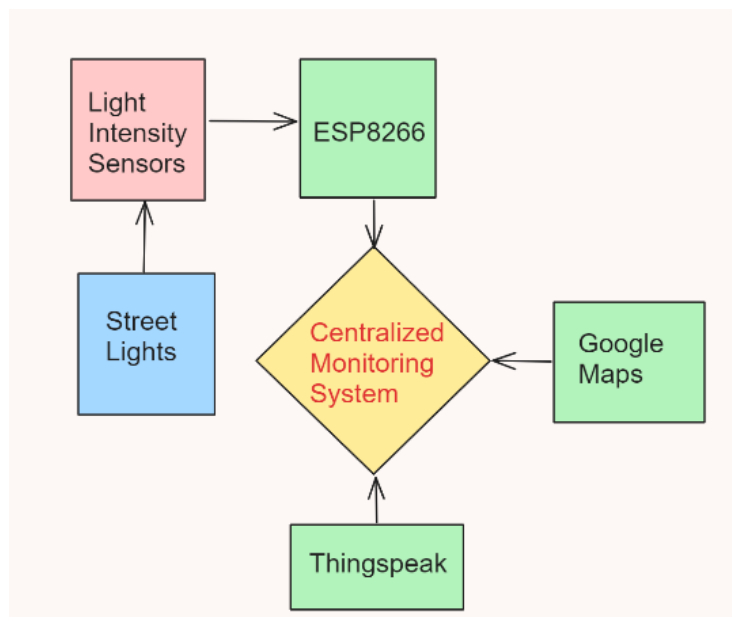






Fig.2. Flowchart diagram for certificate automation

- 1) First, we have to connect LDR sensor to the street light.
- 2) Then we have to continuously monitor the streetlight intensity and compare it with the original intensity of street light.
- 3) Then, the indication will be showed in the webserver as shown in FIG8.
- 4) If there was a fault in the street light then it will show false indication and beside that location of that particular street light will be shown.
- 5) It will continuously monitor the condition of every street light.



5. PICTORIALREPRESENTATION:

	
<p>Fig.3.Node MCU Development Board and LDR</p>	<p>Fig.4. Thing Speak Logo</p>
	
<p>Fig.5.GitHub Pages Logo</p>	<p>Fig.6.ReadingtheCSVfile</p>




Fig.7. Website Interface




Fig.8.One Street Light

6. APPLICATIONS OF CENTRALIZED MONITORING SYSTEM:

1) Hardware used:

The hardware components of the Centralized Monitoring System include ESP8266 microcontroller boards and Light Dependent Resistor (LDR) sensors. ESP8266 microcontrollers are selected for their low-cost, low-power consumption, and built-in

Wi-Fi connectivity, making them ideal for IoT applications. LDR sensors are utilized to measure ambient light levels, allowing for the detection of faulty street lights based on deviations from expected light intensity. Each LDR sensor is connected to a digital pin on the ESP8266 board, enabling simultaneous monitoring of multiple street light fixtures. This distributed sensor network ensures comprehensive coverage of the street lighting infrastructure, facilitating efficient fault detection and location tracking.



2) Software used:

The software stack for the Centralized Monitoring System comprises the Arduino Integrated Development Environment (IDE) for ESP8266 programming, a custom-built monitoring webpage hosted on GitHub Pages, the ThingSpeak platform for data visualization and analysis, and the Google Maps API for location tracking. Arduino IDE serves as the primary development environment for programming the ESP8266 microcontroller boards.

It provides a user-friendly interface for writing, compiling, and uploading code to the microcontrollers, facilitating the implementation of sensor data acquisition and communication protocols. The monitoring webpage is developed using standard web technologies such as HTML, CSS. It is designed to display real-time sensor data obtained from the ESP8266 boards and visualize the location of street lights on a map using the Google Maps API. The webpage is hosted on GitHub Pages, ensuring accessibility and scalability.

ThingSpeak is utilized as a cloud-based IoT platform for collecting, storing, and analyzing sensor data from the Centralized Monitoring System. It offers customizable visualization tools, enabling users to create interactive charts, graphs, and dashboards to monitor street light performance and detect anomalies. The Google Maps API is integrated into the monitoring webpage to provide location tracking functionality. It enables the mapping of street light locations based on GPS coordinates obtained from the ESP8266 boards, allowing maintenance personnel to identify faulty lights accurately.

3) Connection Between Hardware and Software:

The connection between the hardware and software components of the Centralized Monitoring System is established through a series of data exchange protocols and communication interfaces. At the hardware level, the ESP8266 microcontroller boards collect sensor data from the LDR sensors and transmit it wirelessly to the monitoring webpage via Wi-Fi connectivity. The ESP8266 boards are programmed to periodically sample sensor readings and send them to the monitoring webpage using HTTP requests.

On the software side, the monitoring webpage receives sensor data sent by the ESP8266 boards. The webpage leverages the ThingSpeak API to store and retrieve sensor data, enabling real-time updates and historical analysis of street light performance. The Google Maps API is integrated into the monitoring webpage to overlay street light locations on an interactive map interface. GPS coordinates

received from the ESP8266 boards are used to plot markers on the map, allowing users to visualize the spatial distribution of street lights and identify areas requiring maintenance.

4) Location Implementation using Google maps:

The implementation of location tracking using the Google Maps API involves several steps, including obtaining GPS coordinates from the ESP8266 microcontroller boards, processing the coordinates on the monitoring webpage, and displaying them on an interactive map interface. Initially, the ESP8266 boards are configured to retrieve GPS coordinates using onboard GPS modules or external GPS receivers.

The GPS coordinates are then transmitted along with sensor data to the monitoring webpage over the Wi-Fi network. On the monitoring webpage, JavaScript code parses the incoming GPS coordinates and extracts latitude and longitude values. These values are then used to generate markers on the Google Maps interface, indicating the locations of individual street lights. The Google Maps API provides extensive customization options for displaying maps and markers, allowing users to zoom, pan, and interact with the map interface.

Street light locations are represented by colored markers, with each marker corresponding to a specific GPS coordinate received from the ESP8266 boards. Maintenance personnel can use the interactive map interface to navigate and explore street light locations, identify faulty lights based on sensor data, and plan maintenance routes efficiently. The integration of location tracking enhances the system's usability and effectiveness, enabling proactive maintenance and rapid response to faults. In conclusion, the Centralized Monitoring System for Street Light Fault Detection and Location Tracking offers a comprehensive solution for urban lighting management.

By combining hardware components, software tools, and advanced technologies, the system enables real-time monitoring, proactive maintenance, and efficient fault detection in street lighting infrastructure.




7. SAMPLEOUTPUT:



Fig.9.Samplecertificate

8. CONCLUSION:

In conclusion, the Centralized Monitoring System for Street Light Fault Detection and Location Tracking represents a significant step forward in urban infrastructure management. Through the integration of advanced technologies such as sensor networks, IoT, and data analytics, this system offers municipalities and local authorities the ability to monitor and maintain street lighting infrastructure more efficiently and effectively. By proactively detecting faults and tracking the location of street lights in real-time, the system enhances public safety, reduces downtime, and optimizes resource allocation. The implementation of this system not only improves operational efficiency but also leads to cost savings and supports data-driven decision-making for future infrastructure investments. Overall, the Centralized Monitoring System has the potential to create safer, more resilient, and more sustainable urban environments, benefiting communities and residents alike. As cities continue to grow and evolve, innovative solutions like this will play a crucial role in enhancing urban livability and ensuring the well-being of urban populations.



9. References:

- [1] J.V. Anchita Alagammai,” IoT Based Automated Street Light Control with Fault Detection and Reporting System,”, Coimbatore, India, 03-05 August 2023.